







# SIMPLON - FLETSCHHORN TREKKING

| h min      | Itinéraire / Wanderroute | Alt./Höhe | h min      |  |  |  |  |  |  | Hébergement / Übernachtung                       |
|------------|--------------------------|-----------|------------|---|---|---|---|---|--|--|
|            | Simplonpass              | 2005 m    | ▲          | x   | x   | x   |   | x   |  | Verkehrsverein 027 979 12 21 - fax 097 979 17 71 |
| 2 h        | Bistinepass              | 2417 m    | 1 h 40 min |   |   |   |   |   |  |  |
| 1 h 15 min | Obers Fulmoos            | 2429 m    | 1 h 10 min |   |   |   |   |   |  |  |
| 1 h 45 min | Gebidumpass (Giw)        | 2201 m    | 2 h        |   | x   | x   |   |   | x  | Comm./Gde 027 / 946 20 76 oder 027 / 946 41 70   |
| 2 h        | Gspon                    | 1893 m    | 2 h 10 min | x   | x   | x   |   |   | x  | Commune/Gemeinde 027 / 952 16 46                 |
| 3 h 45 min | Siwibode                 | 2244 m    | 3 h 20 min |   |   |   |   |   |  |  |
| 2 h        | Chrizobde                | 2400 m    | 2 h        |   |   | x   |   |   | x  |  |
| 2 h 30 min | Almagelleralp            | 2194 m    | 3 h        |   | x   | x   |   |   |  | 027 957 32 06                                    |
| 45 min     | Spisswald                | 1672 m    | 1 h 10 min |   |   |   |   |   |  |  |
| 25 min     | Furggstalden             | 1893 m    | 15 min     |   | x   | x   |   |   | x  | 027 957 27 30 - 079 220 34 23                    |
| 3 h 15 min | Antornapass              | 2838 m    | 2 h 35 min |   |   |   |   |   |  |  |
| 1 h 30 min | Lago del Cingino         | 2250 m    | 1 h 50 min |   |   |   |   |   |  |  |
| 1 h 40 min | A. Casaravera            | 1499 m    | 2 h        |   |   |   |   |   |  |  |
| 1 h 30 min | Lago di Antrona          | 1094 m    | 2 h        |   | x   | x   |   |   |  | 0039 0324 51 808                                 |
| 30 min     | Antronapiana             | 908 m     | 50 min     |   | x   | x   |   | x   |  | 0039 0324 51 879                                 |
| 1 h 30 min | Cheggio                  | 1497 m    | 1 h        | x   | x   | x   |   |   |  | 0039 0324 57 59 75 - 0039 0324 57 59 77          |
| 2 h        | Rifugio Andolla          | 2052 m    | 1 h 30 min |   | x   | x   |   |   |  | 0039 0324 57 59 80 - 0039 0324 57 52 45          |
| 1 h        | Passo Andolla            | 2448 m    | 35 min     |   |   |   |   |   |  |  |
| 25 min     | A. Porcareccia           | 2192 m    | 45 min     |   |   |   |   |   |  |  |
| 50 min     | Passo Busin              | 2487 m    | 35 min     |   |   |   |   |   |  |  |
| 45 min     | Passo della Preja        | 2321 m    | 1 h 15 min |   |   |   |   |   |  |  |
| 2 h 15 min | A. Vallaro               | 1820 m    | 3 h 10 min |   | x   | x   |   |   |  |  |
| 2 h 25 min | Sa Bernardo              | 1624 m    | 2 h 30 min |   |   |   |   |   |  |  |
| 1 h 10 min | Rifugio Gattascosa       | 1980 m    | 50 min     |   | x   | x   |   |   |  | 0039 0324 44 804                                 |
| 30 min     | Passo di Monscera        | 2103 m    | 25 min     |   |   |   |   |   |  |  |
| 1 h 20 min | Zwischbergen             | 1359 m    | 2 h 10 min | x   | x   | x   |   | x   |  | 027 979 13 79 - 027 979 13 59                    |
| 2 h        | Furggu                   | 1872 m    | 1 h 10 min |   | x   |   |   |   |  | 027 979 46 46                                    |
| 1 h 15 min | Stein (Gabi)             | 1240 m    | 2 h 15 min | x   |   | x   |   | x   |  | Hôtel 027 979 11 16                              |
| 50 min     | Simplon Dorf             | 1460 m    | 45 min     | x   |   | x   |   | x   |  | Verkehrsverein 027 979 12 21 - fax 097 979 17 71 |
| 1 h 30 min | Engiloch                 | 1800 m    | 1 h 10 min |   |   | x   |   | x   |  |  |
| 30 min     | Aleter Spittel           | 1860 m    | 25 min     |   | x   |   |   |   |  | Verkehrsverein 027 979 12 21 - fax 097 979 17 71 |
| 40 min     | Simplonpass              | 2005 m    | 35 min     | x   | x   | x   |   | x   |  | Verkehrsverein 027 979 12 21 - fax 097 979 17 71 |

## LEGENDE

|   |                                      |   |  |
|---|--------------------------------------|---|--|
|  | Hôtel / Hotel                        |  | Transports publics / öffentl. Verkehrsmittel |
|  | Cabane, dortoir / Hütte, Massenlager |  | Office du tourisme / Verkehrsbüro            |
|  | Restauration / Restaurant            |  | Remontées mécaniques / Seilbahnen            |
|  | Gare ferroviaire / Bahnhof           |  | Randonnée en montagne / Bergwandern          |
|  | Randonnée / Wandern                  |   |  |

## CARTES RECOMMANDEES / EMPFOHLENE WANDERKARTEN

Cartes touristiques  
 1:25'000 Saas Fee  
 1:25'000 Tour Augstbordhon - Rund um Visp  
 1:40'000 Simplon Süd  
 1:50'000 Stockalperweg  
 1:10'000 Valle Antrona